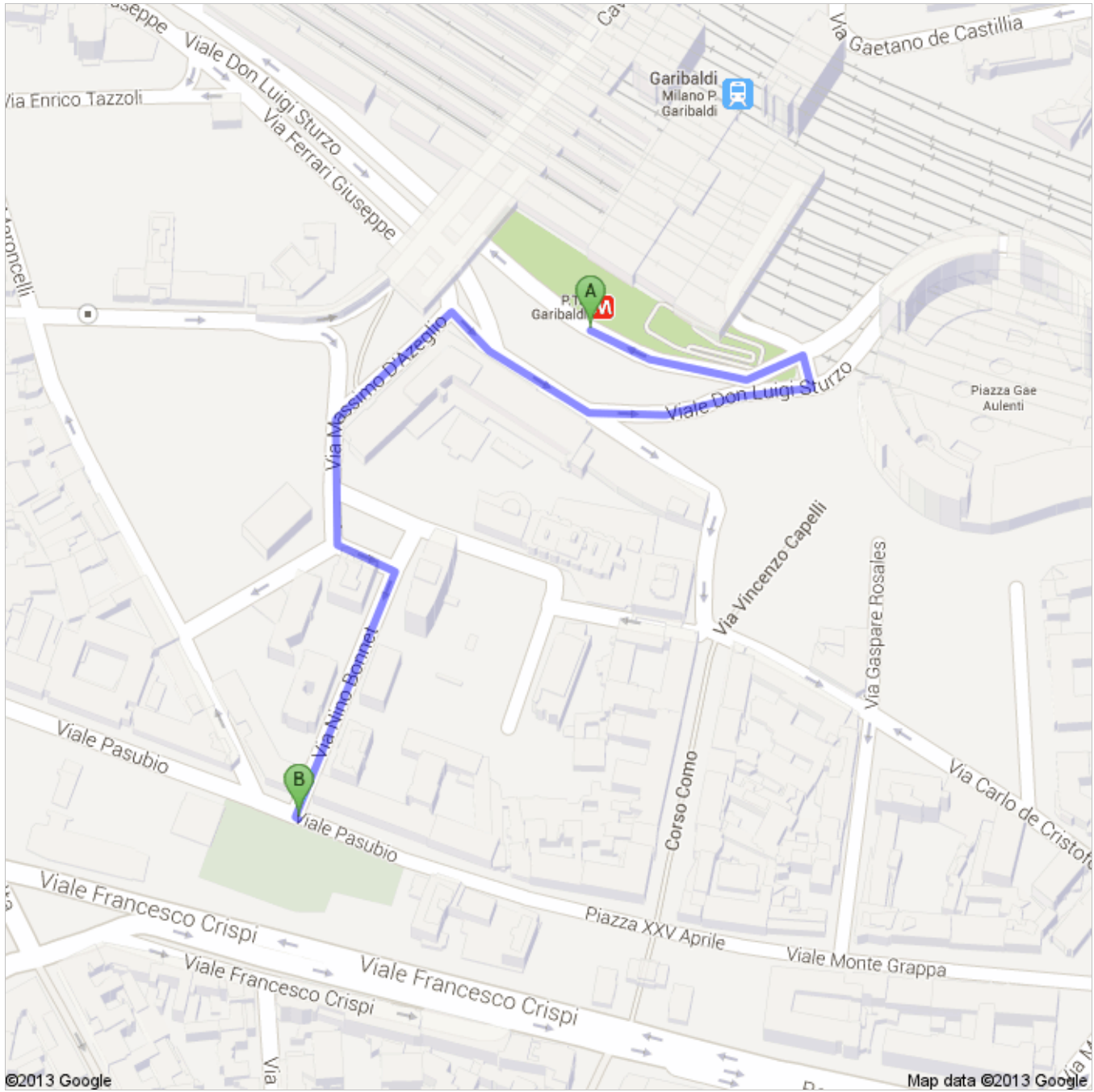






Directions to Viale Pasubio, 8, Milano, Italy
700 m – about 8 mins

Walking directions are in beta.
Use caution – This route may be missing sidewalks or pedestrian paths.



 P.Ta Garibaldi, 20124 Milano, Italy

-
- | | |
|---|-------------------------|
| 1. Head southeast on Viale Don Luigi Sturzo
About 1 min | go 120 m
total 120 m |
|  2. Turn right to stay on Viale Don Luigi Sturzo | go 19 m
total 140 m |
|  3. Turn right to stay on Viale Don Luigi Sturzo
About 3 mins | go 220 m
total 350 m |
|  4. Turn left onto Via Massimo D'Azeglio
About 1 min | go 86 m
total 450 m |
|  5. Turn left to stay on Via Massimo D'Azeglio
About 49 secs | go 68 m
total 500 m |
|  6. Turn left at Via Tito Speri | go 35 m
total 550 m |
|  7. Turn right onto Via Nino Bonnet
About 2 mins | go 140 m
total 700 m |
|  8. Turn left onto Viale Pasubio
Destination will be on the left | go 2 m
total 700 m |

 Viale Pasubio, 8, Milano, Italy

These directions are for planning purposes only. You may find that construction projects, traffic, weather, or other events may cause conditions to differ from the map results, and you should plan your route accordingly. You must obey all signs or notices regarding your route.

Map data ©2013 Google

Directions weren't right? Please find your route on maps.google.com and click "Report a problem" at the bottom left.